









Indicative plan of new road layout in Radstock

Not to scale

- 1** New mini roundabout replaces the existing double mini-roundabouts
- 2** New mini roundabout at Wells Road / The Street junction
- 3** The Street converted to two-way traffic
- 4** Frome Road diverted to link to The Street
- 5** Direction of traffic reversed on Fortescue Road
- 6** Junction of Church Street / The Street / Fortescue Road converted to four armed priority junction with right turn lane into Fortescue Road, with left turn only out of Church Street
- 7** New signalised junction with pedestrian crossings
- 8** Delivery bays and parking on The Street
- 9** Frome Road converted to access bus and cycles only



 Roundabout	 Traffic in both directions	 Left turn only	 One way	 Bus stops
 Main route	 Bus access only	 Local access		